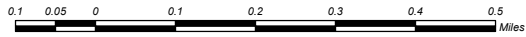


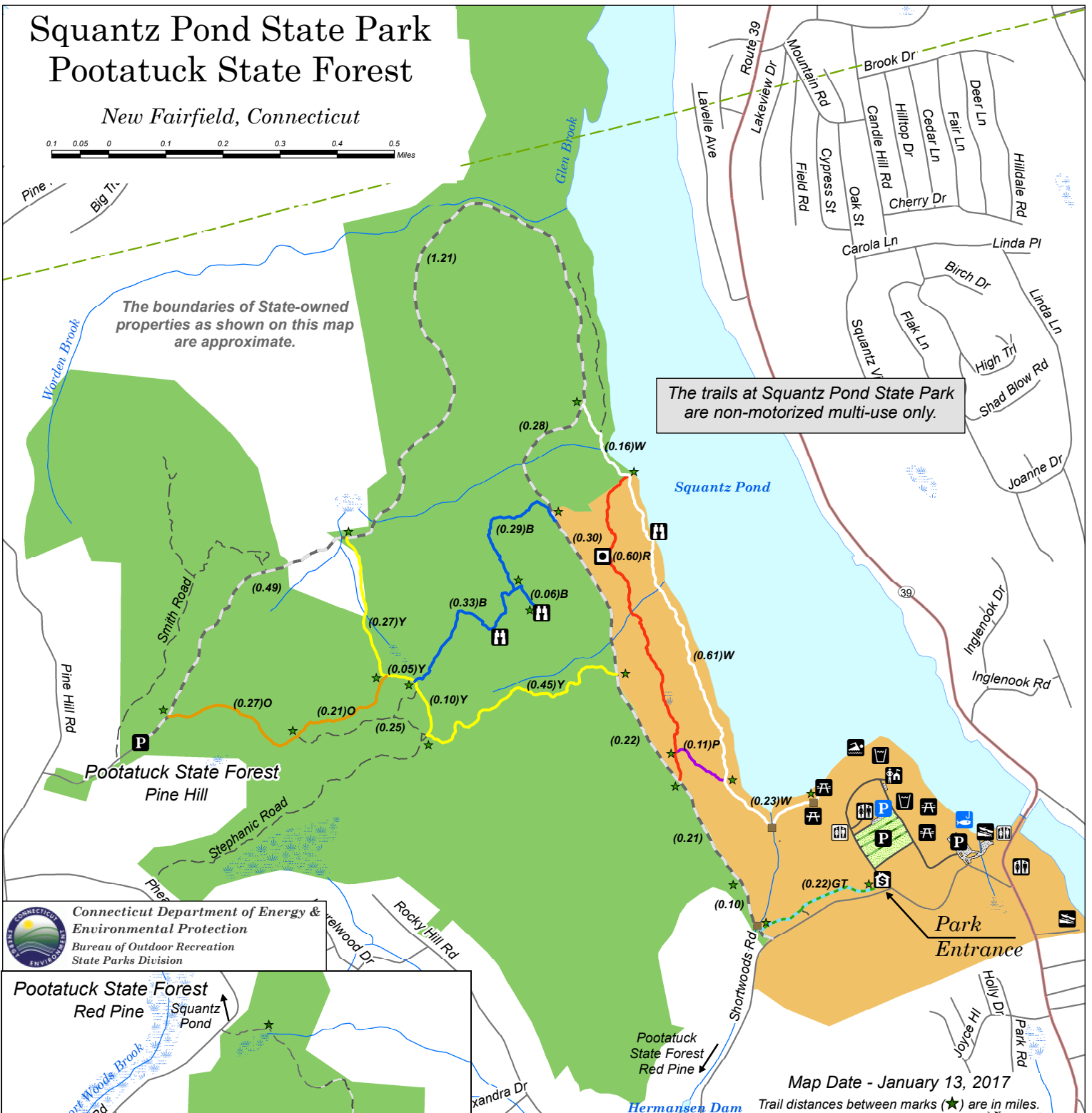
# Squantz Pond State Park Pootatuck State Forest

New Fairfield, Connecticut

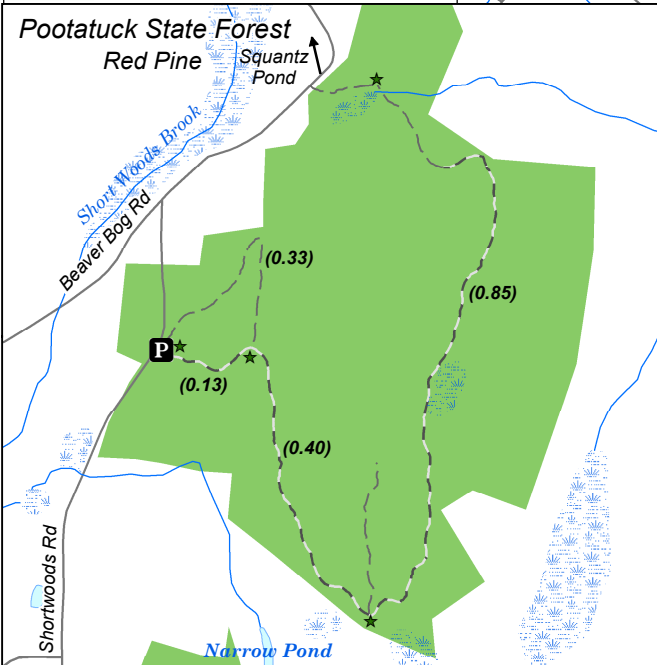


The boundaries of State-owned properties as shown on this map are approximate.

The trails at Squantz Pond State Park are non-motorized multi-use only.



CONNECTICUT DEPARTMENT OF ENERGY & ENVIRONMENTAL PROTECTION  
BUREAU OF OUTDOOR RECREATION  
STATE PARKS DIVISION



Map Date - January 13, 2017  
Trail distances between marks (★) are in miles.

### Explanation

- |                   |                            |
|-------------------|----------------------------|
| Blue (B)          | Foot Bridge                |
| Green/Teal (GT)   | Handicapped Parking        |
| Orange (O)        | Handicapped Fishing Access |
| Purple (P)        | Park Office                |
| Red (R)           | Parking                    |
| White (W)         | Picnic Area                |
| Yellow (Y)        | Ticket Booth               |
| Unblazed Trail    | Scenic View                |
| Forest/CCC Road   | Swimming                   |
| Bathroom          | Water                      |
| Boat Launch       | Squantz Pond State Park    |
| Composting Toilet | Pootatuck State Forest     |
| Council Rock      |                            |

